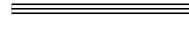
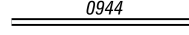
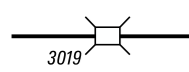
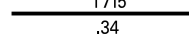




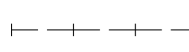





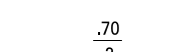


COPIES OF THIS MAP ARE AVAILABLE AT NOMINAL COST
CONTACT:
PENNSYLVANIA DEPARTMENT OF TRANSPORTATION
SALES STORE
P.O. BOX 3451
HARRISBURG, PENNSYLVANIA 17105-3451
TELEPHONE: (717)787-6746

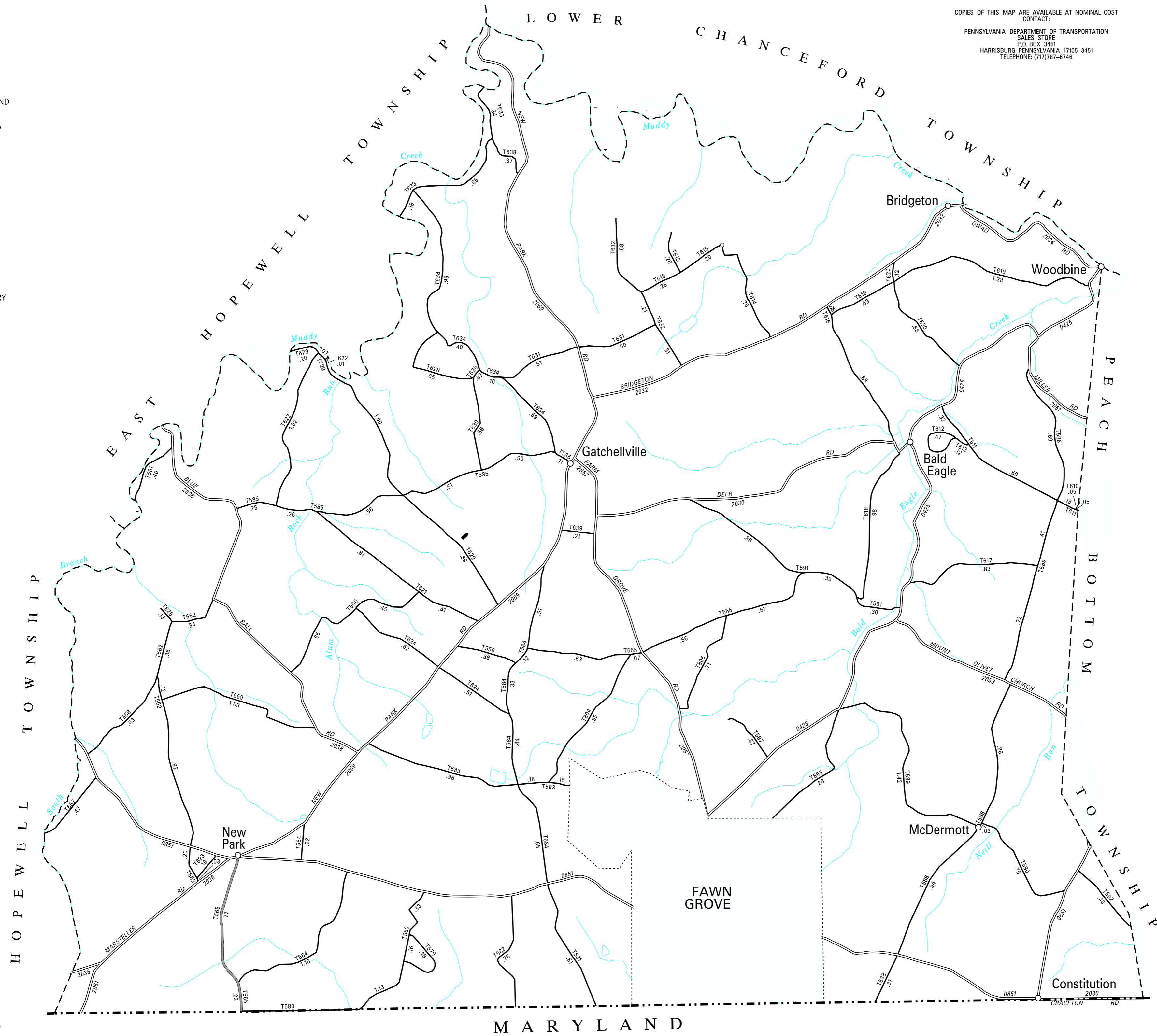
TOTAL MILES	
Township Road System	52.19*
State Highway System	31.42
Total	83.61

* Includes ACT 32 Turnback Mileage of 0.99

LEGEND

-  LIMITED ACCESS HIGHWAY
-  STATE ROUTE AND NUMBER
-  STATE MAINTAINED BRIDGE ON TOWNSHIP ROAD
-  TOWNSHIP ROAD, NUMBER AND SEGMENT LENGTH IN MILES
-  IMPASSABLE TOWNSHIP ROAD
-  TURNBACK TOWNSHIP ROAD
-  OTHER ROAD
-  RAILROAD (IN SERVICE)
-  RAILROAD ABANDONED (TRACK RETAINED)
-  STATE BOUNDARY
-  COUNTY BOUNDARY
-  TOWNSHIP BOUNDARY
-  CITY OR BOROUGH BOUNDARY
-  MUNICIPAL BUILDING
-  SPLIT MILEAGE BETWEEN MUNICIPALITIES

- 555 WALNUT GROVE RD
- 556 BOWMAN RD
- 557 HOPEWELL RD
- 558 GROVE RD
- 559 HOLLOW RD
- 560 WILEY MILL RD
- 561 GROVE MILL RD
- 562 DAVIS RD
- 564 WAITERS RD
- 565 CAREA RD
- 579 SALT LAKE CIR
- 580 SALT LAKE CIR
- 581 HUNT CLUB RD
- 582 ANDERSON RD
- 583 THOMPSON RD
- 584 BROWN RD
- 585 CEDAR VALLEY RD
- 586 MITCHELL RD
- 587 DAY RD
- 588 McDERMOTT RD
- 589 TORBERT RD
- 590 BUCKWHEAT RD
- 591 GARVINE MILL RD
- 592 GROSS RD
- 593 MILL RD
- 610 CRAIG RD
- 611 NACE RD
- 612 WOODVIEW DR
- 613 DALE DR
- 614 TYSON RD
- 615 BRUCE RD
- 616 BALD EAGLE RD
- 617 RICHARDSON RD
- 618 JONES RD
- 619 RIDGE RD
- 620 GAMBLE RD
- 621 CHANNEL RD
- 622 LEIB RD
- 623 ANDERSON AV
- 624 LOWE RD
- 625 CEDAR HILL RD
- 628 PEACH RD
- 629 ALUM ROCK RD
- 630 STRAWBRIDGE RD
- 631 MAPLE LAWN RD
- 632 THRONE RD
- 633 MUDDY CREEK RD
- 634 ORCHARD RD
- 638 ARNOLD RD
- 639 STONEY LA
- 804 KUNKLE RD
- 806 MORRIS RD



**FAWN
SECOND CLASS TOWNSHIP MAP
YORK COUNTY**

PREPARED BY THE
PENNSYLVANIA DEPARTMENT OF TRANSPORTATION
BUREAU OF PLANNING AND RESEARCH
GEOGRAPHIC INFORMATION DIVISION
IN COOPERATION WITH THE
U.S. DEPARTMENT OF TRANSPORTATION
FEDERAL HIGHWAY ADMINISTRATION
MUNICIPAL CODE 66 209
THIS MAP IS PUBLISHED AS A SUPPLEMENTAL
DOCUMENTATION OF LIQUID FUELS TAX FUND MILEAGES
REVISED PER FORM 990 DATED 10-24-06

